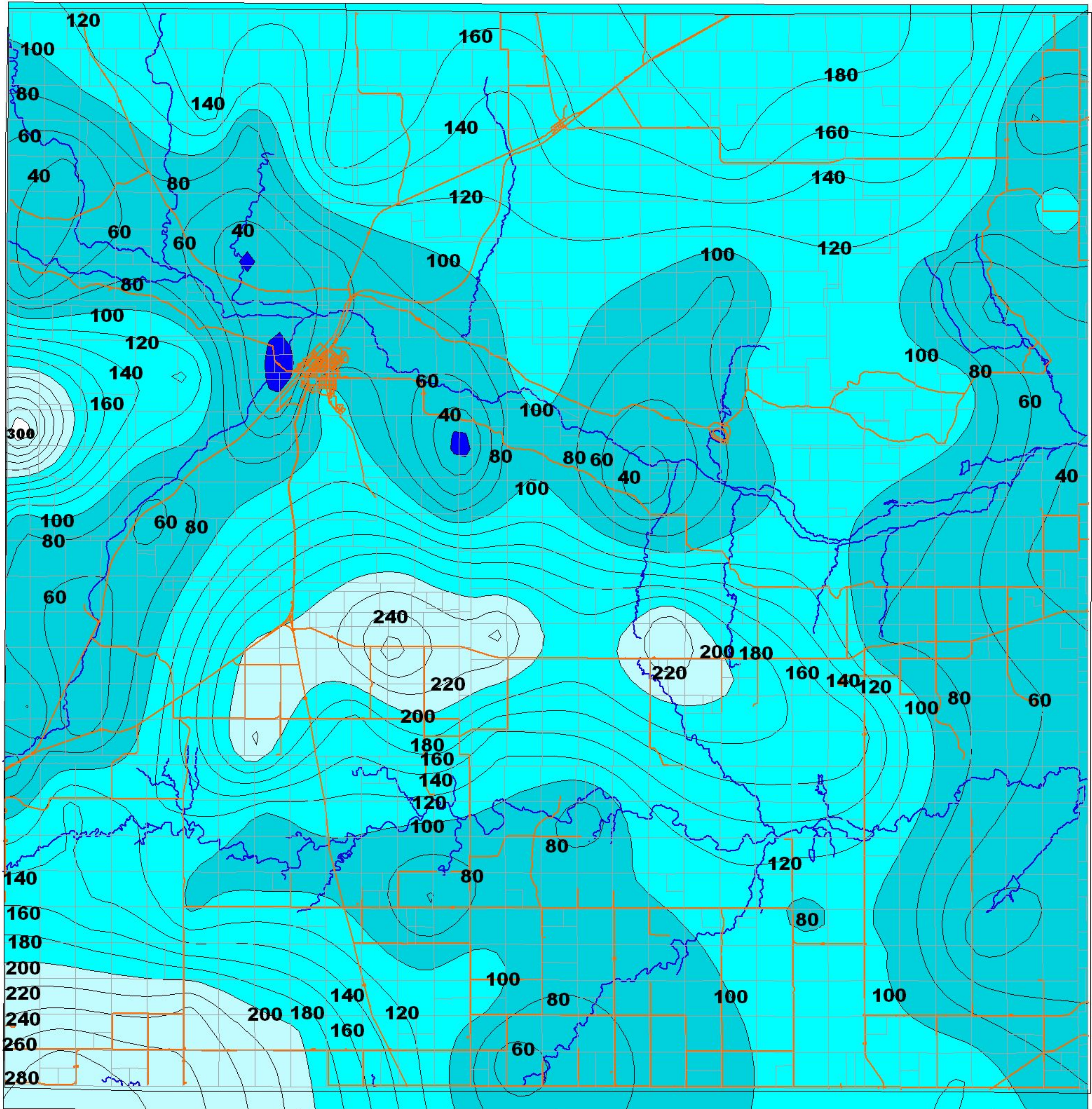




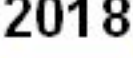






HEMPHILL COUNTY, TEXAS

Average Depth to Water



-  Boundary
-  Section Lines
-  Roads & Railroads
-  Rivers
- 2018 Water Depth**
-  Less than 20
-  20 to 100
-  100 to 200
-  200 to 300
-  300 or more

HEMPHILL COUNTY UWCD
BOX 1142
906 South 2nd Street
Canadian, Texas 79014
806 323 8350
www.hemphilluwcd.org

contour interval 20 feet
 based on measurements taken
 Dec 2017 - Mar 2018

prepared for the District
 by RMBJ Geo Inc
 Raymond Brady TX PG 5601

