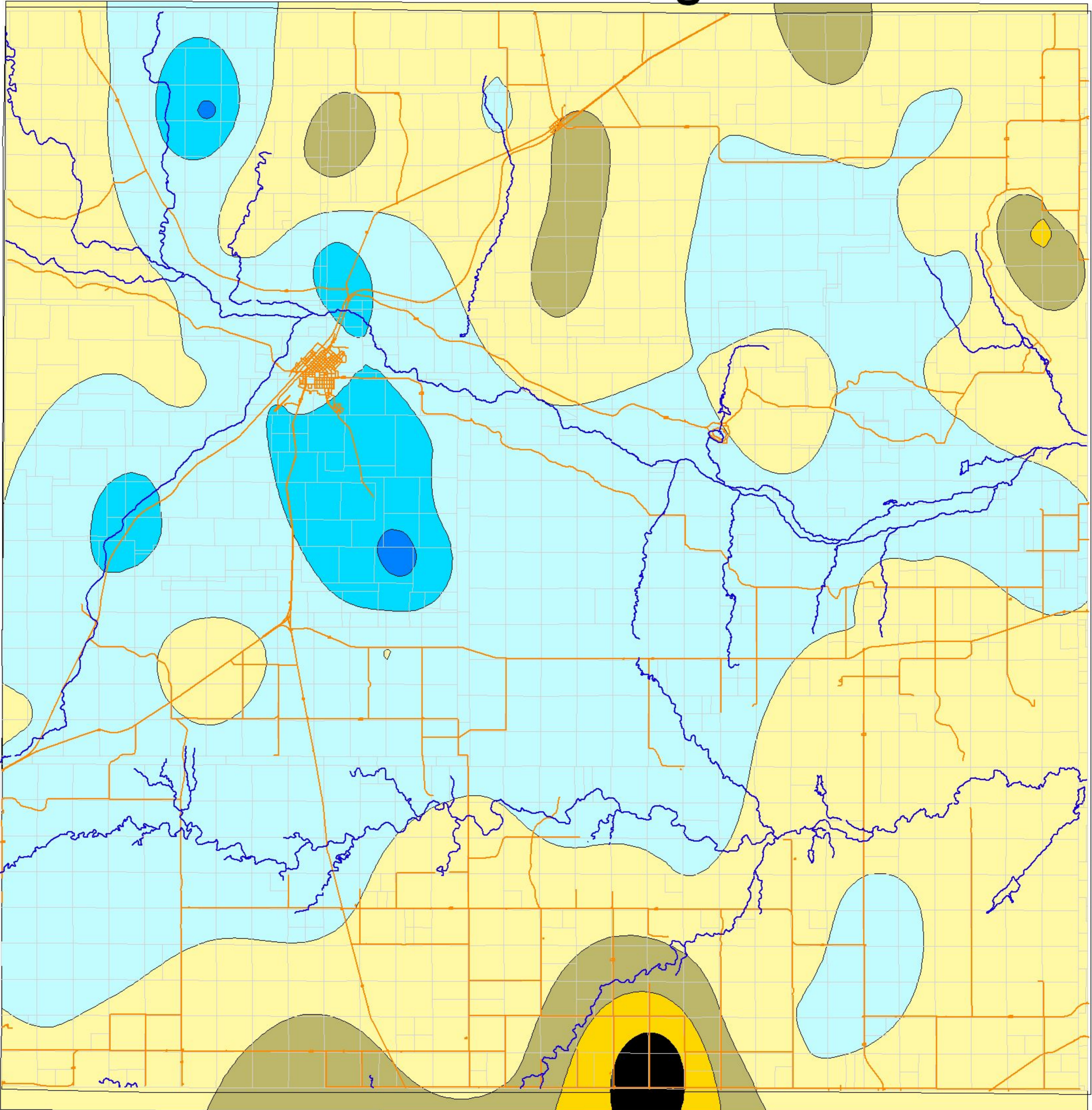


HEMPHILL COUNTY, TEXAS

Static Water Level Change 2021 - 2022



HEMPHILL COUNTY UWCD
 BOX 1142
 211 North 2nd Street
 Canadian, Texas 79014
 806 323 8350
www.hemphilluwcd.org






contour interval 1 foot

based on measurements taken
 Dec 2021 - Feb 2022

prepared for the District
 by RMBJ Geo Inc
 Raymond Brady TX PG 5601

Prepared March 2022
 Revised June 2022



-  Rivers & streams
-  Roads & railroads
-  Section Lines
-  Boundary.shp
-  -3
-  -2
-  -1
-  0 --
-  0 ++
-  1
- 2