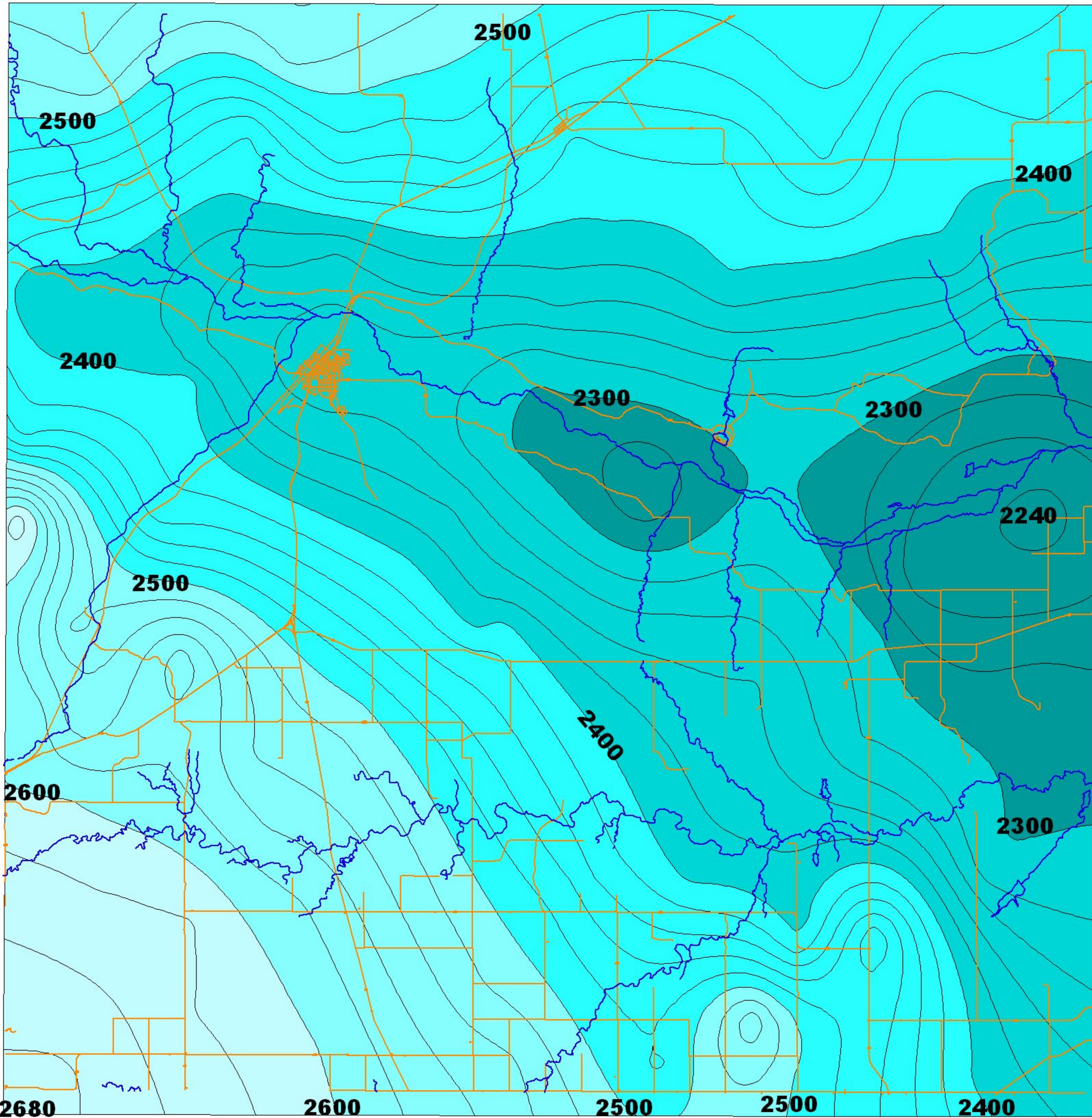









HEMPHILL COUNTY, TEXAS

Average Water Elevation



-  Rivers & streams
-  Roads & railroads
- 2022 Water Elevation Range**
-  2240 - 2300
-  2301 - 2400
-  2401 - 2500
-  2501 - 2600
-  2600 - 2680

HEMPHILL COUNTY UWCD
BOX 1142
211 North 2nd Street
Canadian, Texas 79014
806 323 8350
www.hemphilluwcd.org

contour interval 20 feet
 based on measurements taken
 Dec 2021 - Feb 2022

prepared for the District
 by RMBJ Geo Inc
 Raymond Brady TX PG 5601

