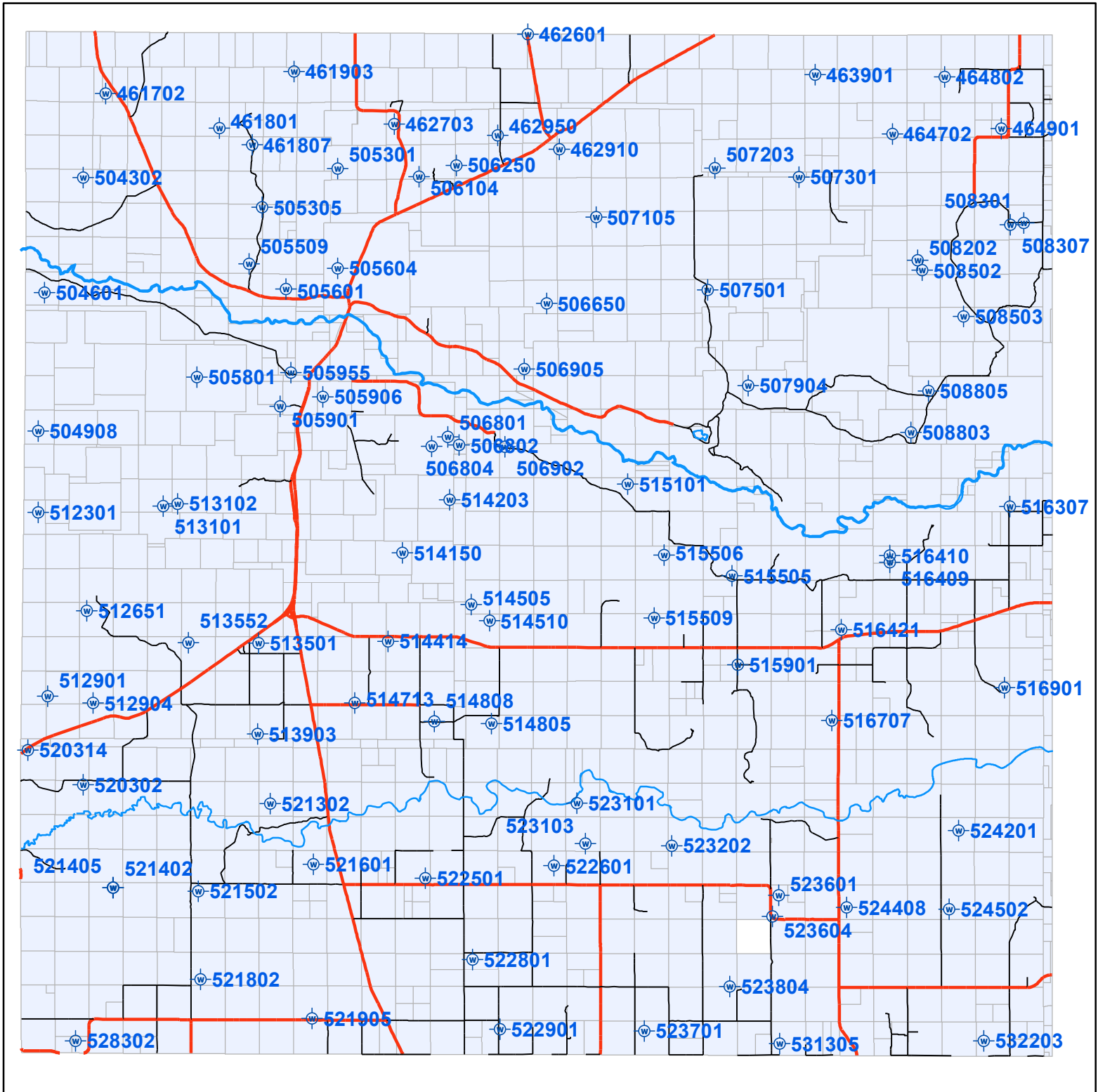







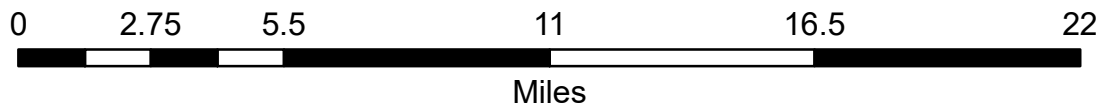


2021 Water Level Sites



-  2021 Locations
-  Rivers
-  Roads
-  Major Highway
-  County Road
-  FM
-  Hemphill Survey



Hemphill County UWCD
 211 N 2nd St
 Canadian, TX 79014
 806-323-8350
www.hemphilluwcd.org

